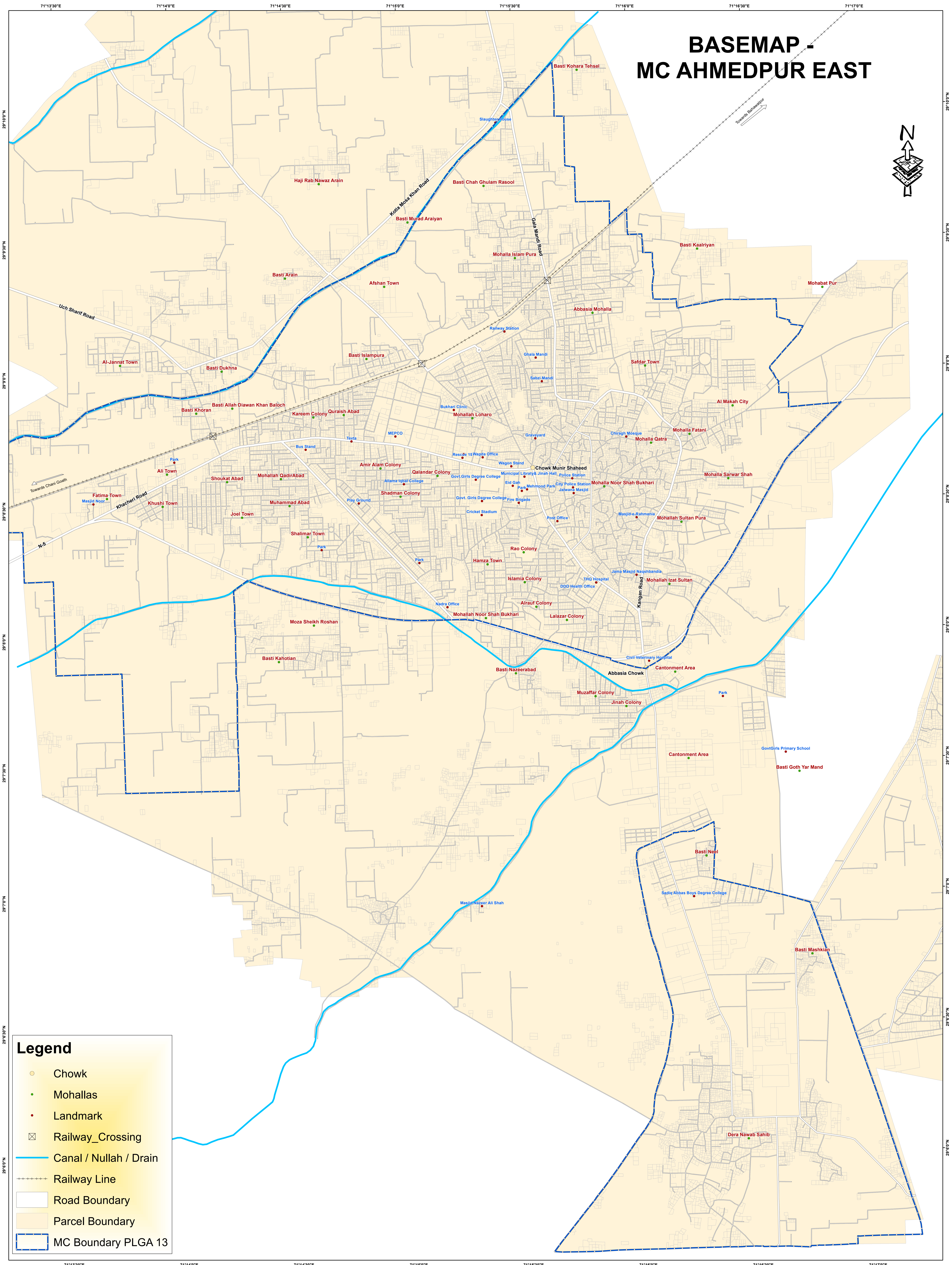
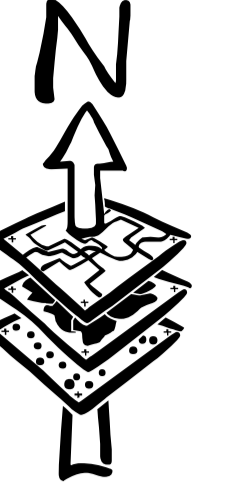



BASEMAP - MC AHMEDPUR EAST



Legend

- Chowk
- Mohallas
- Landmark
- X Railway_Crossing
- Canal / Nullah / Drain
- Railway Line
- Road Boundary
- Parcel Boundary
- MC Boundary PLGA 13



Program:
PUNJAB INCLUSIVE CITIES PROGRAM (PICP)

Map Code:
 0101011025

Map Version:
 1.0

Disclaimer:
 SOURCES OF INFORMATION PRESENTED IN THIS MAP IS BASED ON DATA PROVIDED BY MC AND OTHER SOURCES.

Scale:
 1 in = 667 ft

Date
 January 2026

Prepared by:
 Mr. Basit Nazir
 Deputy Program Officer - GIS

Checked & Finalized by:
 Syed Amir Mehmood Shah
 Sr. Program Officer - GIS